



**D.** I object to the following elements or general provision as recommended in the Director's Report. (Please check the appropriate box(es)).

1.  **Name and Address**  
Should be: \_\_\_\_\_

2.  **Source**  
Should be: \_\_\_\_\_

3.  **Quantity**  
Should be: \_\_\_\_\_

4.  **Priority Date**  
Should be: \_\_\_\_\_

5.  **Point of Diversion**  
Should be: \_\_\_\_\_

6.  **Instream Flow Beginning and Ending Point**  
Should be: \_\_\_\_\_

7.  **Purpose(s) of Use**  
Should be: \_\_\_\_\_

8.  **Period of Year**  
Should be: \_\_\_\_\_

9.  **Place of Use**  
Should be: \_\_\_\_\_

10.  **General Provision**     Individual Water Right     All Water Rights  
 Should not be recommended.

This general provision was not recommended but should be recommended as described below.

Should be: \_\_\_\_\_

General provision was recommended but should be modified as described below.

Should be: \_\_\_\_\_

- 11. XX **I object** because the recommendation contains an accomplished transfer under Idaho Code § 42-1425 resulting in injury to my water right(s) and/or enlargement of the original right.
  
- 12.  **I object because:**
  - This water right should not exist.
  
  - This water right was not recommended, but should be recommended with the elements described above.

**E. REASONS SUPPORTING OBJECTION(S):** We object to any "Federal Reserved Water Rights Claims" that will potentially infringe or over-ride our existing State of Idaho issued water right claim/permit #96-09473 and cause any harm to our asset/real estate value. This "Priority" right was issued/established originally on 8-25-1975 see permit #96-7404 & re-issued to a new owner see #96-9435. Supporting documentation enclosed/attached. Legal Description: L8(SE1/4SW1/4 Sec 1, Twp56N,Rge01E,B.M., Bonner County Idaho - Pend Oreille Lake.

---

(Signature of person filing objection)

*Henry M. Feltz*

---

(Attorney signing in representative capacity)

**INSTRUCTIONS FOR MAILING**

You must mail the Objection, to the Clerk of the court. **FAX filings will not be accepted.** You must also send a copy to all the parties listed below in the Certificate of Mailing.

**F. CERTIFICATE OF MAILING**

I certify that on May 18, 2026, I mailed the original and copies of this objection, including all attachments, to the following persons:

- 1. Original to: Clerk of the District Court  
Clark Fork – Pend Oreille River Basins Adjudication  
253 Third Avenue North  
PO Box 2707  
Twin Falls, ID 83303-2707

- 2. One copy to the claimant of the water right at the following address:

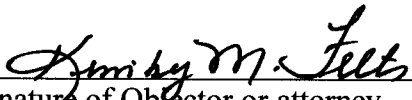
Name: \_\_\_\_\_  
 Address: \_\_\_\_\_  
 \_\_\_\_\_

- 3. Copies to:

IDWR Document Depository  
 PO Box 83720  
 Boise, ID 83720-0098

United States Department of Justice  
 Environment & Nat'l Resources Div  
 P.O. Box 7611  
 Ben Franklin Station  
 Washington, D.C. 20044-7611

Chief, Natural Resources Division  
 Office of Attorney General  
 State of Idaho  
 PO Box 83720  
 Boise, ID 83720-0010

  
 \_\_\_\_\_  
 Signature of Objector or attorney  
 mailing on Objector's behalf

## IDWR Water Right and Adjudication Search

Note: This search tool is used for both active and inactive water rights. If you want to search only active water rights, please uncheck the box below.

To view documents related to all existing Transfer applications, see [SEARCH Transfers](#) on the Water Right Transfer tab.

Search for both active and inactive water right records.

### Search Results

Type of Query USAGE INSTRUCTION

<input checked="" type="checkbox"/> All Adjudication & Water Rights	
Adjudication <input type="checkbox"/> Claims <input type="checkbox"/> Recommendations <input type="checkbox"/> Both	Water Rights <input type="checkbox"/> Applications <input type="checkbox"/> Permits <input type="checkbox"/> Decrees, Licenses and Statutory Claims <input type="checkbox"/> Transfers <input type="checkbox"/> All of the above

Basic Who What When Where
Clear Search Help

Query parameters:

Township = 56N

Range = 1E

Section = 1

Search for: both active and inactive Records

#### Information for type: Statutory Claim, Decree and License


	Record	Basin	Sequence	Suffix	Version	Basis	Status	Priority Date	Diversion Rate	Source List	Water Uses	Owner List
Details Related Documents General Purpose	1	96	2072			License	Active	1914-03-16	0.44	RISER CREEK	DOMESTIC, IRRIGATION	ANDERSON, M (Current); MOTER, ROBERT C (Current); STEWART, ELLA (Current)
Details Related Documents General Purpose	2	96	2144			License	Active	1938-03-23	0.4	CARTER CREEK	DOMESTIC, IRRIGATION	VAN STONE, MRS E C (MERLE JANE) (Current)
Details Related Documents General Purpose	3	96	4096			Statutory Claim	Active	1943-06-01	0.5	RISER CREEK	DOMESTIC	ROUNSVILLE, LILLIAN (Current)
Details Related Documents General Purpose	4	96	4260			Statutory Claim	Active	1956-01-01	0.1	SPRINGS	DOMESTIC, IRRIGATION, STOCKWATER	CLARK, MICHELE R (Current); CLARK, THOMAS L (Current)
Details Related Documents General Purpose	5	96	4313			Statutory Claim	Active	1970-11-04	0.04	RISER CREEK	DOMESTIC	PROVENCE, JOHN (Current)
Details Related Documents General Purpose	6	96	4320			Statutory Claim	Active	1956-06-01	0.04	SPRINGS	DOMESTIC	BRINKMAN, MARY K (Current)
Details Related Documents General Purpose	7	96	7105			License	Active	1972-09-11	0.02	GROUND WATER	DOMESTIC	LAKE VIEW BIBLE CHAPEL INC (Current)
Details Related Documents General Purpose	8	96	7369			License	Active	1975-04-17	0.2	GROUND WATER	DOMESTIC	ENDERS, VERNON B (Current)

9	96	7404				License	Active	1975-08-25	0.08	LAKE PEND OREILLE	DOMESTIC, FIRE PROTECTION	HOLZER, ALBERT C (Current); HOLZER, MEARA M (Current)
10	96	7544				License	Active	1977-05-09	0.04	UNNAMED STREAM	DOMESTIC	BETHEL, B R (Current); BETHEL, JUNE R (Current)
11	96	7833				License	Active	1979-10-18	0.04	SPRINGS	COMMERCIAL, DOMESTIC, IRRIGATION	SHELLEY, MELITA E (Current)
12	96	7892				License	Active	1980-07-30	0.02	SPRING	DOMESTIC	WILDER, JEFF (Current); WRIGHT, SHANNON (Current)
13	96	7935				License	Active	1981-02-13	0.03	LAKE PEND OREILLE	IRRIGATION	HOLZER, ALBERT C (Current)
14	96	8107				License	Active	1982-10-06	0.04	RISER CREEK	DOMESTIC	DUKES, PAUL C (Current)
15	96	8446				License	Active	1986-01-11	0.1	GROUND WATER	DOMESTIC	GREENS ADDITION INC (Current)
16	96	8585				License	Active	1990-02-27	0.04	RISER CREEK	DOMESTIC	WILDER, JEFF (Current); WILDER, SHANNON WRIGHT (Current)
17	96	8774				License	Active	1993-09-02	0.23	GROUND WATER	COMMERCIAL, DOMESTIC, IRRIGATION	PEND OREILLE SHORES RESORT (Current)

Information for type: Permit

Record	Basin	Sequence	Suffix	Version	Basis	Status	Priority Date	Diversion Rate	Source List	Water Uses	Owner List
18	96	9050				Active	2000-05-30	0.25	GROUND WATER	COMMERCIAL	PEND OREILLE SHORES RESORT (Current)
19	96	9346				Active	2007-09-27	0.12	GROUND WATER	COMMERCIAL	HESTER, MARSHA (Current); PARGE, KIRK (Current)
20	96	9435				Active	2008-07-18	0.2	PEND OREILLE LAKE	FIRE PROTECTION, IRRIGATION	BAKER EXEMPT TRUST (Current)

Number of records = 20



O.K.  
9-3-75  
CP

RECEIVED



**NOTICE OF FILING DIRECTOR'S REPORT OF  
FEDERAL RESERVED WATER RIGHT CLAIMS  
IN BASINS 96 AND 97**

**INTRODUCTION**

A total of seventy-one (71) reserved water right claims, based on federal law, and claimed throughout the Clark Fork–Pend Oreille River Basins 96 and 97, have been filed in the Clark Fork–Pend Oreille River Basin Adjudication (“CFPRBA”) with the Idaho Water Adjudication (“IWA”) District Court. These claims have been submitted by:

- United States of America on behalf of the U.S.D.A. Forest Service (USFS): 8 claims
- United States of America on behalf of the Bureau of Land Management (BLM): 15 claims
- United States of America as Trustee on behalf of the Kalispel Tribe of Indians: 45 claims
- Kalispel Tribe of Indians: 3 claims

A list containing all the federal reserved claim numbers and the entities submitting the claim is attached.

***Why am I getting this mailing?***

You are receiving this mailing because you filed one or more claims in the CFPRBA which may be affected by the federal reserved claims which have now been submitted to the IWA Court. The Idaho Department of Water Resources (“IDWR”) does not investigate or make recommendations for water right claims based upon federal law. This is your opportunity to review the federal reserved claims for any possible impact to your water right claims. The Director’s Report containing the Federal Reserved Claims, is available at the IWA courthouse in Twin Falls, and at the locations listed at the end of this notice. Copies of the complete report can be made, but you may be charged for copying and mailing. The complete report can also be downloaded from the CFPRBA website at [srba.idaho.gov/FRBA1.HTM](http://srba.idaho.gov/FRBA1.HTM) or at IDWR’s CFPRBA page at <https://idwr.idaho.gov/water-rights/adjudication/nia/cfprba/>. Maps of the reporting area, as well as other information pertaining to the CFPRBA can be accessed on IDWR’s CFPRBA page.

**INSTRUCTIONS FOR TAKING A CLAIM TO COURT**

***What do I do if I disagree with any federal reserved water right claim?***

If you disagree with any element of a claim to a federal reserved water right in the CFPRBA and want to be heard in court, file an objection with the IWA Court. Objections must be made on the standard objection form (“~~Standard Form 17~~”) available from any IDWR office or from the IWA Court. You may also download a copy of the objection form from the CFPRBA website at [www.cfprba.idaho.gov](http://www.cfprba.idaho.gov).

Your objection to any federal reserved water right reported in the CFPRBA must be received by the IWA Court on or before **Thursday, June 25, 2026**. A copy of the objection must be mailed to the claimant of the water right and the Director of IDWR.

The register of actions for each federal reserved claim, or any other claim, can be found on the CFPRBA website at [www.cfprba.idaho.gov](http://www.cfprba.idaho.gov). The register of actions includes links for viewing and/or downloading the documents identified in the register of actions.

## **ADDITIONAL INFORMATION**

If you have questions about the CFPRBA, public information brochures are available at any IDWR office. Maps and aerial photography of the Clark Fork-Pend Oreille River Basin, as well as assistance in using the maps and the photography, are available at the IDWR Northern Regional office. You are also welcome to call IDWR at any of its offices or its adjudication hotline at 1-800-451-4129. You may contact the IWA Court, or you may also want to consider contacting an attorney to assist you.

### **Idaho Water Adjudication District Court**

253 Third Avenue North  
P.O. Box 2707  
Twin Falls, Idaho 83303-2707  
(208) 736-3011  
[www.cfprba.idaho.gov](http://www.cfprba.idaho.gov)

### **Idaho Department of Water Resources**

322 East Front Street  
PO Box 83720  
Boise, Idaho 83702-7371  
(208) 287-4800  
(800) 451-4129  
<http://www.idwr.idaho.gov>

### **Idaho Department of Water Resources *Northern Region***

7600 N. Mineral Drive, Suite 100  
Coeur d'Alene, Idaho 83815-7763  
(208) 762-2800

### **Idaho Department of Water Resources *Preston Field Office***

325 East 600 South, Suite 300  
Preston, ID 83263-4921  
(208) 701-7200

### **Idaho Department of Water Resources *Eastern Region***

900 North Skyline, Suite A  
Idaho Falls, Idaho 83402-1718  
(208) 525-7161

### **Idaho Department of Water Resources *Salmon Field Office***

1301 Main Street, Suite 10  
Salmon, ID 83467-4435  
(208) 742-0658

### **Idaho Department of Water Resources *Southern Region***

650 Addison Ave. W., Suite 500  
Twin Falls, Idaho 83301-5858  
(208) 736-3033

### **Bonner County Courthouse**

215 South First Avenue  
Sandpoint, Idaho 83864

### **Idaho Department of Water Resources *Western Region***

2735 Airport Way  
Boise, Idaho 83705-5082  
(208) 334-2190

### **Boundary County Courthouse**

6452 Kootenai Street  
Bonners Ferry, ID 83805

## List of Federal Reserved Claim Numbers

### United States of America, on Behalf of the U.S.D.A. Forest Service filed 8 claims:

96-14985	97-9417	97-9649	97-9651
96-14986	97-9648	97-9650	97-9652

### United States of America, on Behalf of the Bureau of Land Management filed 15 claims:

96-15048	96-15052	96-15056	96-15060
96-15049	96-15053	96-15057	96-15061
96-15050	96-15054	96-15058	96-15062
96-15051	96-15055	96-15059	

### United States of America as trustee on behalf of the KALISPEL TRIBE OF INDIANS of the KALISPEL INDIAN RESERVATION acting through the Northwest Regional Director, Department of the Interior, Bureau of Indian Affairs filed 45 claims:

96-17090	96-17102	97-9885	97-9897
96-17091	96-17103	97-9886	97-9898
96-17092	96-17104	97-9887	97-9899
96-17093	96-17105	97-9888	97-9900
96-17094	96-17106	97-9889	97-9901
96-17095	96-17107	97-9890	97-9902
96-17096	96-17108	97-9891	97-9903
96-17097	97-9880	97-9892	97-9904
96-17098	97-9881	97-9893	97-9905
96-17099	97-9882	97-9894	
96-17100	97-9883	97-9895	
96-17101	97-9884	97-9896	

### Kalispel Tribe of Indians, acting through the Kalispel Business Committee filed 3 claims.

96-17110  
96-17111  
96-17112



State of Idaho

**DEPARTMENT OF WATER RESOURCES**

322 East Front Street • P.O. Box 83720 • Boise, Idaho 83720-0098

Phone: (208) 287-4800 • Fax: (208) 287-6700 • Website: [www.idwr.idaho.gov](http://www.idwr.idaho.gov)

C.L. "BUTCH" OTTER  
Governor

GARY SPACKMAN  
Interim Director

May 29, 2012

JOHN FELTS  
And  
KIM FELTS  
7203 S CHENEY SPOKANE RD  
SPOKANE WA 99224

RE: License No. 96-9473

**Issuance of License**

Dear Water Right Holder(s):

The Department of Water Resources has issued the enclosed Water Right License confirming that a water right has been established in accordance with your permit. Please be sure to thoroughly review the conditions of approval and remarks listed on your license.

The license is a PRELIMINARY ORDER issued by the Department pursuant to section 67-5243, Idaho Code. It can and will become a final order without further action by the Department unless a party petitions for reconsideration or files an exception and/or brief within fourteen (14) days of the service date as described in the enclosed information sheet.

Please note that water right owners are required to report any change of water right ownership and/or mailing address to the Department within 120 days of the change. Failure to report these changes could result in a \$100 late filing fee. Contact any office of the Department or visit the Department's homepage on the Internet to obtain the proper forms and instructions.

If you have any questions, please contact me at 208-287-4916.

Sincerely,

A handwritten signature in black ink that reads "Craig Saxton". The signature is written in a cursive style.

*for* Craig Saxton  
Water Rights Supervisor

Enclosure(s)

**CERTIFICATE OF SERVICE**

I hereby certify that on May 30, 2012 I mailed a true and correct copy, postage prepaid, of the foregoing PRELIMINARY ORDER(Approved License) to the person(s) listed below:

**RE: WATER RIGHT NO.                      96-9473**

**JOHN FELTS  
7203 S CHENEY SPOKANE RD  
SPOKANE WA 99224**

**KIM FELTS  
7203 S CHENEY SPOKANE RD  
SPOKANE WA 99224**

A handwritten signature in cursive script that reads "Jean Hersley". The signature is written in black ink and is positioned above a horizontal line.

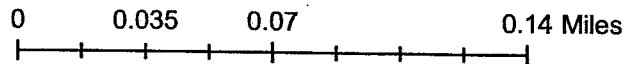

**Jean Hersley**

**Technical Records Specialist I**

State of Idaho  
Department of Water Resources  
**Attachment To Water Right License**  
96-9473

This map depicts the DOMESTIC place of use boundary for this water right at the time of this approval and is attached to the approval document solely for illustrative purposes.

R01E



- ⊙ Point of Diversion
- ▭ Place Of Use Boundary
- ▭ Townships
- ▭ PLS Sections
- ▭ Quarter Quarters



# Idaho Department of Water Resources Receipt

Receipt ID: C095226

---

Payment Amount \$50.00      Date Received 5/1/2012 11:54 AM      Region      STATE  
Payment Type Check      Check Number 8766  
Payer FELTS, JOHN A / FELTS, KIMBERLY M  
Comments 96-09473

## Fee Details

Amount	Description	PCA	Fund	Fund Detail	Subsidiary	Object
\$50.00	BENEFICIAL USE	56104	0229	21		1155

---

*SRJ*

---

Signature Line (Department Representative)



State of Idaho

**DEPARTMENT OF WATER RESOURCES**

322 East Front Street • P.O. Box 83720 • Boise, Idaho 83720-0098

Phone: (208) 287-4800 • Fax: (208) 287-6700 • Website: [www.idwr.idaho.gov](http://www.idwr.idaho.gov)

C.L. "BUTCH" OTTER  
Governor

GARY SPACKMAN  
Interim Director

05/22/2012

JOHN FELTS  
And  
KIM FELTS  
7203 S CHENEY SPOKANE RD  
SPOKANE WA 99224

RE: Water Right Permit No. 96-09473

Dear Permit Holder(s):

The Department of Water Resources is reviewing the permit referenced above prior to issuing a water right license. By issuing a license, the Department confirms the extent of development that has been established in compliance with the terms of the permit. The examiner who verified your water use reported that certain elements of the permit have been developed differently than described on your permit. Changes that do not increase the authorized use of water under the permit can be requested and approved in accordance with Section 42-211, Idaho Code. Before a license can be issued, your permit must be amended to depict your water use as it was actually developed.

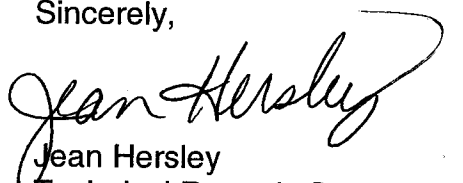
The previous amendment was incorrect. The correction is:

**POU and POD are in Government Lot 8.**

The enclosed Application for Amendment form depicts the elements of the water right as they will appear on the license when it is issued. Please review the amendment form carefully. If you concur with the information presented, please sign the form and return it within 14 days. No fee is necessary.

The Department apologizes for the error and inconvenience. If you have any questions, please call me at 208-287-4942.

Sincerely,

  
Jean Hersley  
Technical Records Specialist I

Enclosure(s)

State of Idaho  
 Department of Water Resources  
**APPLICATION FOR AMENDMENT**

(For Licensing Purposes)

**WATER RIGHT NO. 96-09473**

**Date of Priority:** December 20, 2010

Maximum Diversion Rate: 0.04 CFS  
 Maximum Diversion Volume: 1.2 AF

Comes now JOHN FELTS  
 And  
 KIM FELTS  
 7203 S CHENEY SPOKANE RD  
 SPOKANE WA 99224

and represents to the Director of the Idaho Department of Water Resources that he is the owner and holder of Permit to appropriate the Public Waters of the State of Idaho No. 96-09473, and requests that the permit be changed as follows:

**Source:** PEND OREILLE LAKE      **Tributary:** PEND OREILLE RIVER

<u>BENEFICIAL USE</u>	<u>PERIOD OF USE</u>	<u>RATE OF DIVERSION</u>	<u>ANNUAL VOLUME</u>
DOMESTIC	01/01 to 12/31	0.04 CFS	1.2 AF

**LOCATION OF POINT(S) OF DIVERSION:**

PEND OREILLE LAKE      L8 (SE1/4SW1/4)      Sec. 1, Twp 56N, Rge 01E, B.M., BONNER County

**PLACE OF USE:** DOMESTIC

Twp Rge Sec	NE				NW				SW				SE				Totals
	NE	NW	SW	SE	NE	NW	SW	SE	NE	NW	SW	SE	NE	NW	SW	SE	
56N 01E 1												X					
												L8					

Permit holder asserts that no one will be injured by such change and that such change will be made at permit holder's own risk. Signed this 24th day of May, 2013

J. A. Felts  
 (Signature)

State of Idaho  
Department of Water Resources  
**APPLICATION FOR AMENDMENT**

(For Licensing Purposes)  
**WATER RIGHT NO. 96-09473**

.....  
FOR DEPARTMENT USE ONLY

Preliminary check by \_\_\_\_\_ Fee = 100 Received by SRF # 0045382 Date 5-21-12

**ACTION OF THE DEPARTMENT OF WATER RESOURCES**

I, GARY SPACKMAN, of the Department of Water Resources hereby approve the above Application for Amendment for Permit No. 96-09473 with the following:

**CONDITIONS OF APPROVAL**

1. A fish screen of 0.25 inch or smaller mesh shall be installed and maintained at the point of diversion.
2. Domestic use is for 1 home.
3. The irrigation occurring under this domestic use shall not exceed 1/2 acre.
4. This right does not grant any right-of-way or easement across the land of another.
5. Place of use is located within Lot 1, Block 1, Mountain View Shores Subdivision.

Witness my hand this \_\_\_\_\_ day of \_\_\_\_\_, 2012.

\_\_\_\_\_  
GARY SPACKMAN  
Interim Director